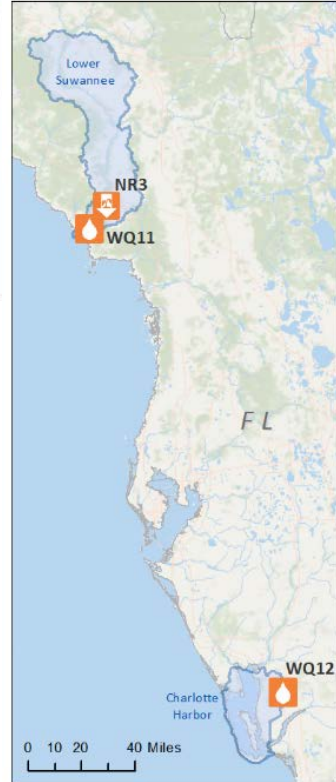


Florida Restoration Area

Final Restoration Plan 1/Environmental Assessment



Project Index

- FM2 - Gulf Islands National Seashore (Florida) Night Sky Restoration (P&D)
- FM4 - Gulf Islands National Seashore (Florida) Beach and Dune Habitat Protection
- FM5 - Gulf Islands National Seashore (Florida) Invasive Plant Removal
- FM6 - St. Vincent National Wildlife Refuge Predator Control
- NR1 - Pensacola Bay and Perdido River Watersheds - Nutrient Reduction
- NR3 - Lower Suwannee River Watershed - Nutrient Reduction
- WQ1 - Carpenter Creek Headwaters Water Quality Improvements
- WQ2 - Pensacola Beach Reclaimed Water System Expansion
- WQ3 - Rattlesnake Bluff Road and Riverbank Restoration
- WQ4 - Pensacola Bay Unpaved Roads Initiative (P&D)
- WQ5 - Alligator Lake Coastal Dune Lake Hydrologic Restoration
- WQ8 - City of Port St. Joe Stormwater Improvements
- WQ10 - City of Carrabelle's Lighthouse Estates: Septic Tank Abatement - Phase II
- WQ11 - Lower Suwannee National Wildlife Refuge Hydrologic Restoration (P&D)
- WQ12 - Lower Charlotte Harbor Flatwoods Hydrologic Restoration Initiative, Yucca Pens Unit (P&D)




	Habitat Projects on Federally Managed Lands
	Nutrient Reduction
	Water Quality
	Provide and Enhance Recreational Opportunities
	Watersheds

- REC3 - Perdido River and Bay Paddle Trail
- REC4 - Carpenter Creek Headwaters Park Amenities
- REC5 - Gulf Islands National Seashore (Florida) Rehabilitation of Okaloosa Unit Recreational Facilities
- REC6 - Joe's Bayou Recreation Area Improvements
- REC7 - Topsail Hill Preserve State Park Improvements
- REC8 - Camp Helen State Park Improvements
- REC9 - St. Andrews State Park Improvements
- REC11 - St. Marks National Wildlife Refuge Coastal Trail Connection, Spring Creek to Port Leon

The FL TIG is responsible for restoring natural resources and their services within the Florida Restoration Area that were injured by the *Deepwater Horizon* (DWH) oil spill. The FL TIG has approved the Final Restoration Plan 1 and Environmental Assessment to address, in part, injury to natural resources in the Florida Restoration Area as a result of the DWH oil spill. The plan includes a description and evaluation of 32 restoration projects, which are consistent with the following four Restoration Types: Habitat Projects on Federally Managed Lands, Nutrient Reduction, Water Quality, and Provide and Enhance Recreational Opportunities. Of these, 23 have been selected for funding and implementation at this time, totaling an estimated \$61,282,740.


Florida Restoration Area

Preferred Alternatives in Final Restoration Plan 1

PROJECT NAME	ESTIMATED COST
HABITAT PROJECTS ON FEDERALLY MANAGED LANDS 	
FM2. Gulf Islands National Seashore (Florida) Night Sky Restoration Planning and Design (P&D)	\$432,093
FM4. Gulf Islands National Seashore (Florida) Beach and Dune Habitat Protection	\$853,821
FM5. Gulf Islands National Seashore (Florida) Invasive Plant Removal	\$875,765
FM6. St. Vincent National Wildlife Refuge Predator Control	\$ 580,772
Subtotal	\$ 2,742,451
NUTRIENT REDUCTION 	
NR1. Pensacola Bay and Perdido River Watersheds - Nutrient Reduction	\$2,100,000
NR3. Lower Suwannee River Watershed - Nutrient Reduction	\$3,150,000
Subtotal	\$ 5,250,000
WATER QUALITY 	
WQ1. Carpenter Creek Headwaters Water Quality Improvements	\$1,689,900
WQ2. Pensacola Beach Reclaimed Water System Expansion	\$4,683,404
WQ3. Rattlesnake Bluff Road and Riverbank Restoration	\$3,149,091
WQ4. Pensacola Bay Unpaved Roads Initiative (P&D)	\$705,473
WQ5. Alligator Lake Coastal Dune Lake Hydrologic Restoration	\$1,382,400
WQ8. City of Port St. Joe Stormwater Improvements	\$961,000
WQ10. City of Carrabelle's Lighthouse Estates: Septic Tank Abatement - Phase II	\$3,237,986
WQ11. Lower Suwannee National Wildlife Refuge Hydrologic Restoration (P&D)	\$500,000
WQ12. Lower Charlotte Harbor Flatwoods Hydrologic Restoration Initiative, Yucca Pens Unit (P&D)	\$636,500
Subtotal	\$ 16,945,754

Florida Restoration Area

Preferred Alternatives in Final Restoration Plan 1

PROJECT NAME	ESTIMATED COST
PROVIDE AND ENHANCE RECREATIONAL OPPORTUNITIES 	
REC3. Perdido River and Bay Paddle Trail	\$1,165,488
REC4. Carpenter Creek Headwaters Park Amenities	\$446,080
REC5. Gulf Islands National Seashore (Florida) Rehabilitation of Okaloosa Unit Recreational Facilities	\$3,201,383
REC6. Joe's Bayou Recreation Area Improvements	\$12,202,891
REC7. Topsail Hill Preserve State Park Improvements	\$3,926,811
REC8. Camp Helen State Park Improvements	\$3,326,027
REC9. St. Andrews State Park Improvements	\$10,875,855
REC11. St. Marks National Wildlife Refuge Coastal Trail Connection, Spring Creek to Port Leon	\$1,200,000
Subtotal	\$ 37, 322,480
Grand total	\$ 61,282,740

The final plan is available online at <http://www.gulfspillrestoration.noaa.gov/restoration-areas/florida>

For additional details, please see the DWH Trustee website:
<http://www.gulfspillrestoration.noaa.gov/restoration-areas/florida>

For additional information, contact:

FLORIDA GULF COAST PUBLIC AFFAIRS MANAGER
 Deepwaterhorizon@dep.state.fl.us